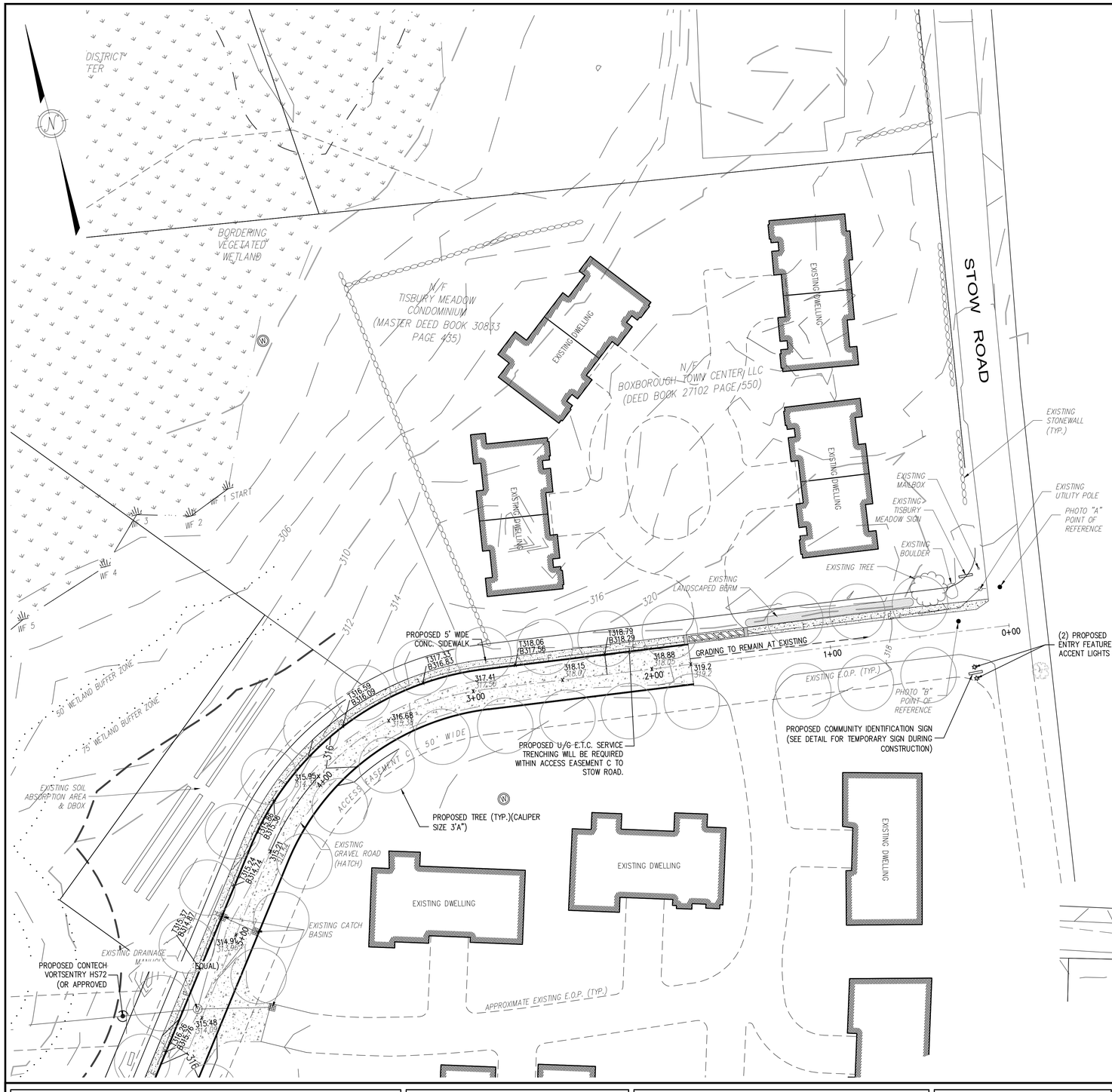

PHOTO "A"

PHOTO "B"

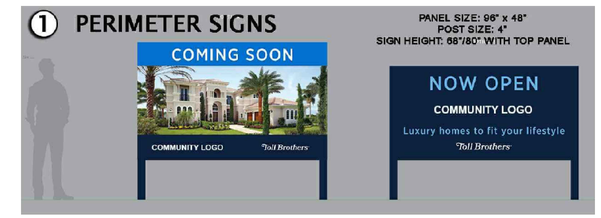


TEMPORARY "COMING SOON" SIGN

## GENERAL NOTES:

1. ABUTTER PROPERTY LINES AND NAMES ARE COMPILED FROM TOWN TAX RECORDS AND ARE APPROXIMATE.
2. EXISTING UTILITIES SHOWN ON THIS PLAN WERE COMPILED FROM FIELD MEASUREMENT AND RECORD PLANS. THE UTILITIES SHOWN ON THIS PLAN ARE FOR REFERENCE ONLY AND SHOULD NOT BE ASSUMED TO BE CORRECT NOR SHOULD IT BE ASSUMED THAT THE UTILITIES SHOWN ARE THE ONLY UTILITIES LOCATED ON OR NEAR THE SITE. THE CONTRACTOR SHALL CALL DIG SAFE 1-888-DIG-SAFE PRIOR TO CONSTRUCTION IN ACCORDANCE WITH STATE LAWS.
3. THIS PLAN SHALL NOT BE USED FOR CONSTRUCTION UNLESS IT HAS BEEN ISSUED FOR CONSTRUCTION.
4. EVERGREENS USED AS SCREENING ALONG SHERIFFS MEADOW SHALL BE 8-10' (HEIGHT)

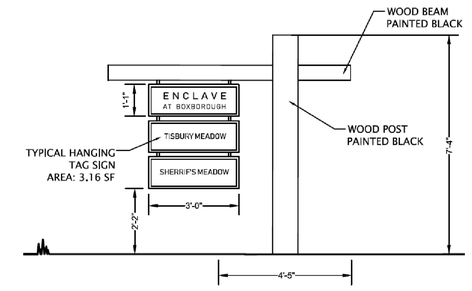


COMMUNITY IDENTIFICATION SIGN

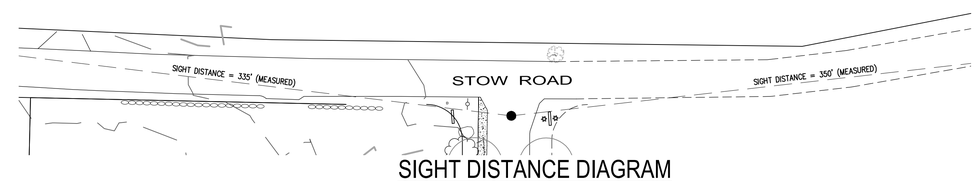


SIGHT DISTANCE DIAGRAM

SCALE: 1" = 40'

PREPARED BY:

DUCHARME & DILLIS Civil Design Group, Inc.

CIVIL ENGINEERS• LAND SURVEYORS• WETLAND CONSULTANTS

1092 MAIN STREET, P.O. BOX 428
BOLTON, MASSACHUSETTS 01740

PHONE: (978) 779-6091 FAX: (978) 779-0260
www.DucharmeandDillis.com

OWNER:
BOXBOROUGH TOWN CENTER, LLC
P.O. BOX 985
WEST ACTON, MA 01720

APPLICANT:
BOXBOROUGH TOWN CENTER, LLC
P.O. BOX 985
WEST ACTON, MA 01720

SCALE:
30 0 15 30 60 120
1 in. = 30 ft.

COPYRIGHT DUCHARME & DILLIS CIVIL DESIGN GROUP, INC 2019

DIG SAFE 1-888-344-7233

DATE: 9/24/19
DESIGN BY: GSR
DRAWN BY: RPV
CHECKED BY: GSR

# STOW ROAD INTERSECTION EXHIBIT
## 700-800 MASSACHUSETTS AVENUE
BOXBOROUGH, MASSACHUSETTS

| NO. | DATE | DESCRIPTION | BY |
|---|---|---|---|
| | | | |

JOB NO. 6092
DRAWING NO. 6092-STOW ROAD
SHEET NO. 1