











Boxborough 3A Draft Sites Dec. 2024


Legend

-  Boxborough Boundary
-  Major Roads
-  Commuter Rail Station
-  Commuter Rail Line
-  Neighboring Towns
-  3A Excluded Land
-  Draft 3A Sites

Acton 3A

-  District 1
-  District 2A
-  District 2B

Littleton 3A

-  KSC/VCD
-  Station Area

The information depicted on this map is for planning purposes only. It is not adequate for legal boundary definition, regulatory interpretation, or parcel-level analyses.

Produced by:
Metropolitan Area Planning Council
60 Temple Place, Boston, MA 02111
(617) 933-0700

Data Sources: MAPC, EOHL, MassGIS, MassDOT

January 2025

